PROJECT REFERENCE NO.	SHEET NO.
W-5212M	Sig.1

PHASING DIAGRAM

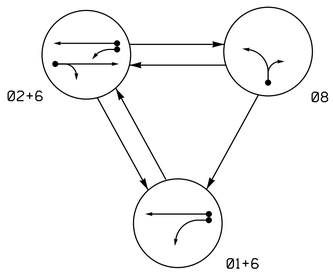

PHASING DIAGRAM DETECTION LEGEND

- DETECTED MOVEMENT
- UNDETECTED MOVEMENT (OVERLAP)
- UNSIGNALIZED MOVEMENT
- PEDESTRIAN MOVEMENT

TABLE OF OPERATION

SIGNAL FACE	PHASE 01+6	PHASE 02+6	PHASE 08	FLASH
11	←	F Y	R	Y
21, 22	R	G	R	Y
61, 62	G	G	R	Y
81, 82	R	R	G	R

SIGNAL FACE I.D.

All Heads L.E.D.

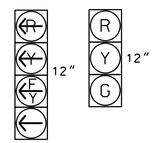

11 — 21, 22, 61, 62, 81, 82

OASIS 2070 LOOP & DETECTOR INSTALLATION CHART

INDUCTIVE LOOPS					DETECTOR PROGRAMMING						
LOOP	SIZE (FT)	DISTANCE FROM STOPBAR (FT)	TURNS	NEW LOOP	PHASE	CALLING	EXTENSION	FULL TIME DELAY	STRETCH TIME	DELAY TIME	SYSTEM LOOP	NEW CARD
1A	6X40	0	2-4-2	Y	1	Y	Y	-	-	15	-	Y
					6	Y	Y	Y	-	3	-	Y
2A	6X6	300	4	Y	2	Y	Y	-	-	-	-	Y
6A	6X6	300	4	Y	6	Y	Y	-	-	-	-	Y
8A	6X40	+5	2-4-2	Y	8	Y	Y	-	-	10	-	Y
8B	6X6	+10	3	Y	8	Y	Y	-	-	20	-	Y

3 Phase
Fully Actuated
Isolated

NOTES

1. Refer to "Roadway Standard Drawings NCDOT" dated January 2012 and "Standard Specifications for Roads and Structures" dated January 2012.
2. Do not program signal for late night flashing operation unless otherwise directed by the Engineer.
3. Phase 1 may be lagged.
4. Set all detector units to presence mode.
5. Locate new cabinet so as not to obstruct sight distance of vehicles turning right on red.
6. Pavement markings are existing.

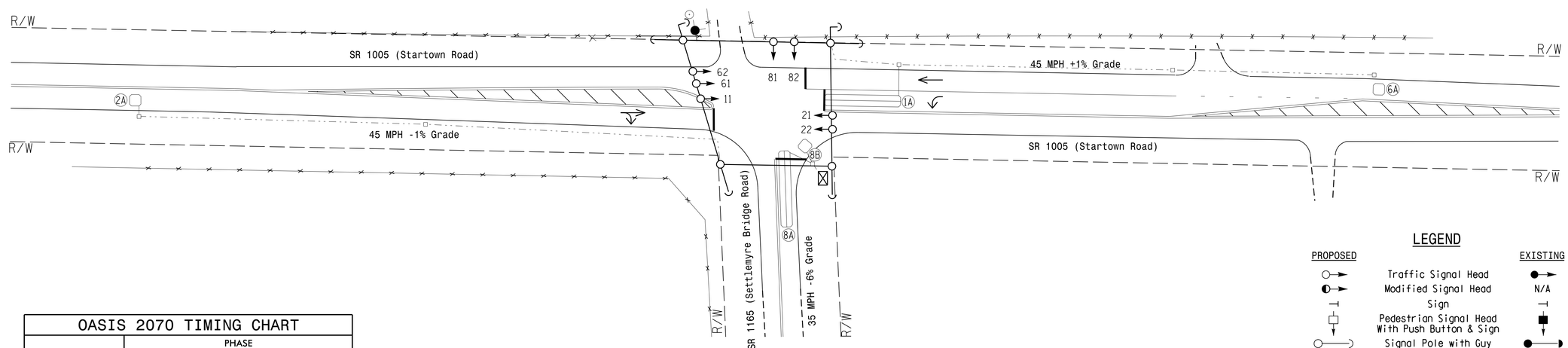

LEGEND

PROPOSED		EXISTING
	Traffic Signal Head	
	Modified Signal Head	N/A
	Sign	
	Pedestrian Signal Head With Push Button & Sign	
	Signal Pole with Guy	
	Signal Pole with Sidewalk Guy	
	Inductive Loop Detector	
	Controller & Cabinet	
	Junction Box	
	2-in Underground Conduit	
N/A	Right of Way	
	Directional Arrow	
N/A	Fence	

OASIS 2070 TIMING CHART

FEATURE	PHASE 1	PHASE 2	PHASE 6	PHASE 8
Min Green 1 *	7	12	12	7
Extension 1 *	2.0	6.0	6.0	2.0
Max Green 1 *	15	90	90	25
Yellow Clearance	3.0	4.6	4.6	3.1
Red Clearance	1.4	1.0	1.0	1.9
Red Revert	2.0	2.0	2.0	2.0
Walk 1 *	-	-	-	-
Don't Walk 1	-	-	-	-
Seconds Per Actuation *	-	2.5	2.5	-
Max Variable Initial *	-	34	34	-
Time Before Reduction *	-	15	15	-
Time To Reduce *	-	30	30	-
Minimum Gap	-	3.0	3.0	-
Recall Mode	-	MIN RECALL	MIN RECALL	-
Vehicle Call Memory	-	YELLOW	YELLOW	-
Dual Entry	-	-	-	-
Simultaneous Gap	ON	ON	ON	ON

* These values may be field adjusted. Do not adjust Min Green and Extension times for phases 2 and 6 lower than what is shown. Min Green for all other phases should not be lower than 4 seconds.

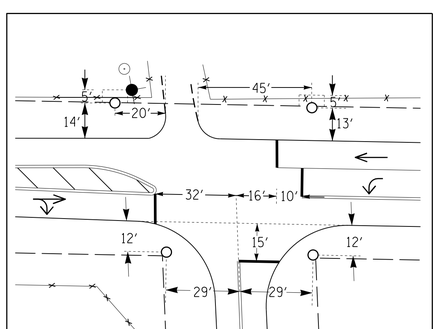

Proposed Stopbar & Pole Locations

New Installation

Prepared in the Offices of:
Transportation Mobility and Safety Division
STATE OF NORTH CAROLINA DEPARTMENT OF TRANSPORTATION
Signal Design Section
750 N.Greenfield Pkwy,Garner,NC 27529

SCALE 0 30 1"=30'

SR 1005 (Startown Road) at SR 1165(Settlemyre Bridge Road)

Division 12 Catawba County Newton

PLAN DATE: November 2014 REVIEWED BY: T. Williams

PREPARED BY: W. Mahbooba REVIEWED BY:

REVISIONS	INIT.	DATE

SEAL
NORTH CAROLINA PROFESSIONAL SEAL 024393 ENGINEER TIMOTHY J. WILLIAMS

DocuSigned by: T. J. Williams 12/3/2014
97AD792E8E934CA... DATE

SIG. INVENTORY NO. 12-1801

03-DEC-2014 15:20
S:\TTSSU\MITS\Signals\Signal Design Section\Western Region\Div-12\W-ACTIVE projects\12-1801\12801_sig.sig_20141203.dgn
mmahbooba